





**RPA**

**Kingston**

**E / 17 / 2**


**RPA**

<b>HAZELBURY BRYAN (KINGSTON)</b>		<b>PROPOSALS MAP</b>
		<b>INSET No. 17a</b>
		Policy Ref:
	Settlement Boundary	1.7
	Important Open or Wooded Areas	1.9
	Sites of Archaeological Importance	1.28 - 30
Whole Inset Plan Area	Northern Scarp Hills Landscape Character Area	1.33
	Rural Priority Area (RPA)	3.1
	Employment: Committed Site	3.2 - 3.3

**North Dorset DISTRICT COUNCIL**  
 Nordon, Salisbury Road, Blandford Forum, Dorset DT11 7LL.  
 ● Telephone (01258) 454111 ● Fax (01258) 480179

**NORTH DORSET DISTRICT - WIDE LOCAL PLAN (1st Revision)**

This map is reproduced from Ordnance Survey material with the permission of The Controller H.M.S.O. © Crown Copyright reserved.

Scale  **Adopted: Jan. 2003**